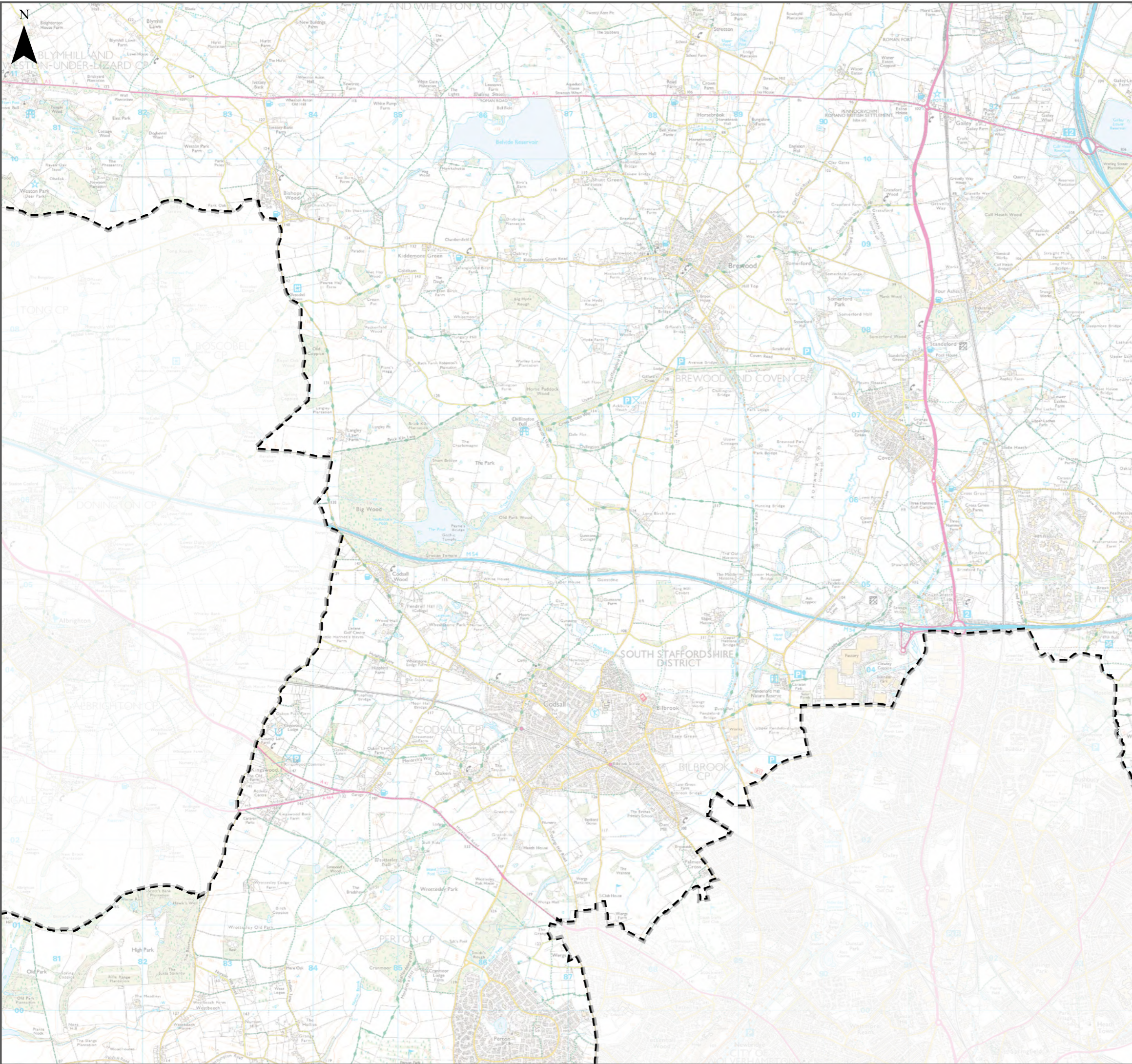
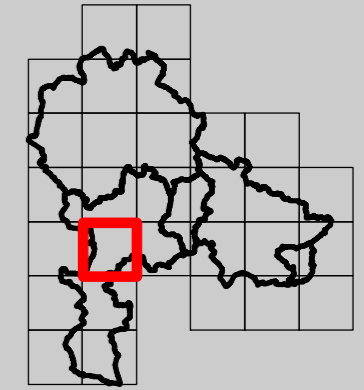


SOUTHERN STAFFORDSHIRE COUNCILS LEVEL 1 STRATEGIC FLOOD RISK ASSESSMENT

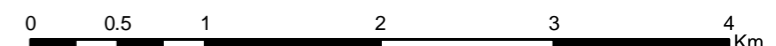
APPENDIX A: GEO PDF FLOOD RISK MAPPING

INDEX GRID: E2



Note: All layers are turned off by default. Click the box next to the layer of interest to turn on.

Authority Information		Climate Change	
<input type="checkbox"/>	Council Boundary	<input type="checkbox"/>	Climate Change Central
<input type="checkbox"/>	Detailed River Network	<input type="checkbox"/>	Climate Change Higher Central
<input type="checkbox"/>	Main Rivers	<input type="checkbox"/>	Climate Change Upper End
Flood Zones		<input type="checkbox"/>	Indicative Climate Change
<input type="checkbox"/>	Flood Zone 3b	Areas Susceptible to Groundwater Flooding	
<input type="checkbox"/>	Indicative Flood Zone 3b	<input type="checkbox"/>	>= 75%
<input type="checkbox"/>	Flood Zone 3a	<input type="checkbox"/>	>= 50% <75%
<input type="checkbox"/>	Flood Zone 2	<input type="checkbox"/>	>= 25% <50%
Surface Water		<input type="checkbox"/>	< 25%
<input type="checkbox"/>	RoFfSW 3.3% AEP	Culvert Blockage Results	
<input type="checkbox"/>	RoFfSW 1% AEP	<input type="checkbox"/>	Culverts assessed
<input type="checkbox"/>	RoFfSW 0.1% AEP	<input type="checkbox"/>	100 year event with 33% blockage
Historical Flooding		<input type="checkbox"/>	100 year event with 66% blockage
<input type="checkbox"/>	Historic Flooding	Defences	
Emergency Planning		<input type="checkbox"/>	Demountable Defence
<input type="checkbox"/>	Flood Warning Areas	<input type="checkbox"/>	Embankment
<input type="checkbox"/>	Flood Alert Areas	<input type="checkbox"/>	Flood Gate
		<input type="checkbox"/>	Wall



Reproduced from Ordnance Survey mapping with the permission of Ordnance Survey on behalf of the Controller of Her Majesty's Stationery Office. © Crown copyright and database rights 2019 © Ordnance Survey licence number: South Staffordshire District Council 1000019681 Lichfield District Council 100017765 Cannock Chase District Council 100019754 Tamworth Borough Council 100018267 Stafford Borough Council 100018205 Use of this data is subject to terms and conditions. Contains Environment Agency information © Environment Agency and/or database rights. Contains data derived from BGS digital data under licence from the British Geological Survey copyright NERC. Some features of this information are based on digital spatial data licensed from the Centre for Ecology & Hydrology © NERC (CEH). Defra, Met Office and DARD Rivers Agency © Crown copyright. © Cranfield University. © James Hutton Institute. Contains OS data © Crown copyright and database right 2015. Land & Property Services © Crown copyright and database right. This document is the property of Jeremy Benn Associates Ltd. It shall not be reproduced in whole or in part, not disclosed to a third party, without the permission of Jeremy Benn Associates Ltd.