




















SOUTH STAFFORDSHIRE LOCAL PLAN PUBLICATION PLAN KEY TO PROPOSED POLICIES MAP AND INSET PLANS

 South Staffordshire Boundary	 Housing Allocation
 Development Boundary	 Green Infrastructure

DEVELOPMENT POLICIES

	DS1 - Green Belt
	DS3 - Open Countryside
	HC9 - Gypsy and Traveller Site
	SA6/HC9 - Gypsy and Traveller Allocation
	SA7 - Employment Allocation
	NB1/NB3 - Area of Outstanding Natural Beauty (AONB)
	NB1 - Sites of Special Scientific Interest (SSSI)
	NB8 - Conservation Area
	NB8/NB9 - Canal Conservation Area
	NB8 - Scheduled Ancient Monument
	NB1/NB2 - Sites of Biological Interest (SBI)
	NB1/NB2 - Biological Alert Sites
	South Staffordshire College (Rodbaston)
	Wolverhampton (Halfpenny Green) Airport
	Hatherton Canal Protection Line