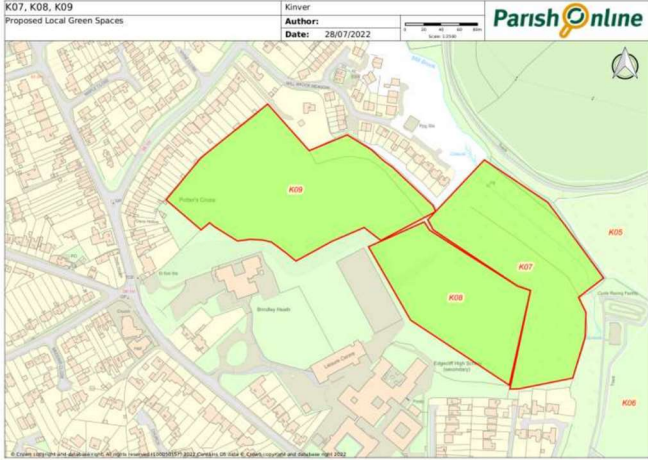
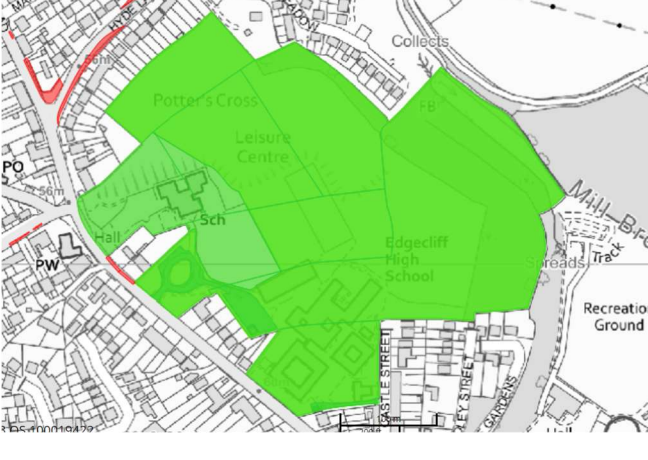
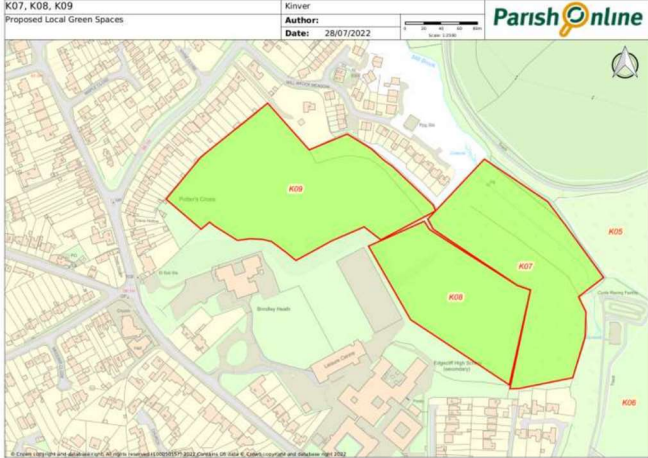
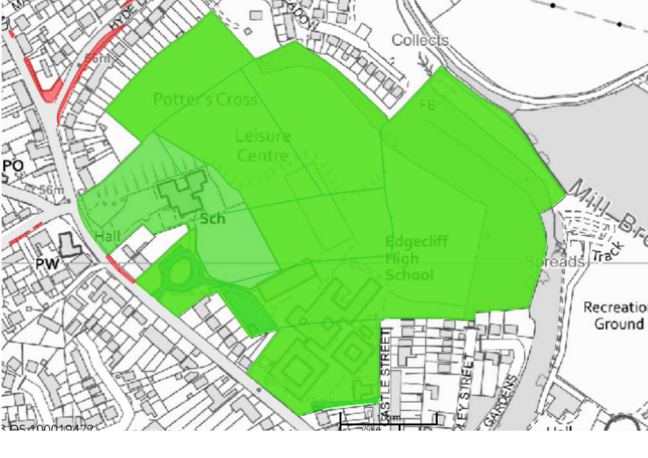
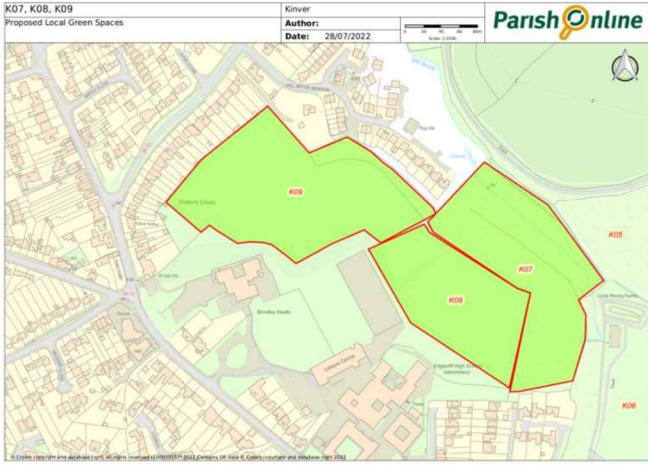
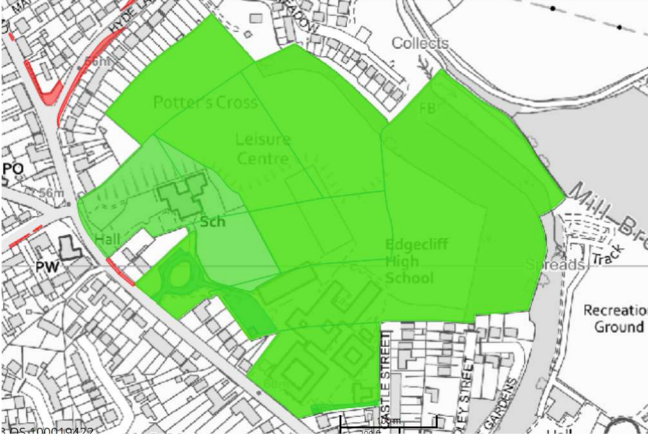




Sites with possible impact: 4

SITE REF	SCC PROPERTY ID	LAND TERRIER REF	ADDRESS	DOCUMENT SITE PLAN	SCC PLAN	SCC RESPONSE
K07 Policy KN11: Local Green Spaces	333 - Kinver High School and Sixth Form Centre	T634E T634D T634 EDUCATION	Kinver High Nature Reserve and Woods, Enville Road, Kinver, DY7 6ET			<p>Kinver High School and Sixth Form Centre is an Education Asset held specifically for the use of the School and as such maybe required for school expansion.</p> <p>The land is also protected by S77 which controls its change of use and land disposal.</p> <p>School Standards and Framework Act 1998 (legislation.gov.uk)</p> <p>SCC Object to this inclusion.</p>
K08 Policy KN11: Local Green Spaces	333 - Kinver High School and Sixth Form Centre	T634E T634D T634 EDUCATION	Kinver High School upper playing fields, Enville Road, Kinver, DY7 6AA			<p>Kinver High School and Sixth Form Centre is an Education Asset held specifically for the use of the School and as such maybe required for school expansion.</p> <p>The land is also protected by S77 which controls its change of use and land disposal.</p> <p>School Standards and Framework Act 1998 (legislation.gov.uk)</p> <p>SCC Object to this inclusion.</p>

<p>K09</p> <p>Policy KN11: Local Green Spaces</p>	<p>333 - Kinver High School and Sixth Form Centre</p>	<p>T634E T634D T634D EDUCATION</p>	<p>Kinver High School lower playing fields, Enville Road, Kinver, DY7 6AA</p>			<p>Kinver High School and Sixth Form Centre is an Education Asset held specifically for the use of the School and as such maybe required for school expansion.</p> <p>The land is also protected by S77 which controls its change of use and land disposal.</p> <p>School Standards and Framework Act 1998 (legislation.gov.uk)</p> <p>SCC Object to this inclusion.</p>
<p>K14</p> <p>Policy KN11: Local Green Spaces</p>	<p>70 - Foley Infants School</p>	<p>T1162A</p>	<p>Foley Infant School Field, Fairfield Drive, Kinver, DY7 6EN</p>			<p>Foley Infants School is an Education Asset held specifically for the use of the School and as such maybe required for school expansion.</p> <p>The land is also protected by S77 which controls its change of use and land disposal.</p> <p>School Standards and Framework Act 1998 (legislation.gov.uk)</p> <p>SCC Object to this inclusion.</p>

<p>Sites with no impact: No Objections from SCC:</p>	
<p>K01 Chance Wood, North of The Hyde, Kinver, DY7 5BQ</p>	
<p>K02 Tramway Wood, The Hyde, Kinver, DY7 6LS</p>	
<p>K03 Pasture and wood beside Staffordshire and Worcestershire Canal East of Hyde Lock, Kinver, DY7 6LT</p>	
<p>K04 Paddocks North of Marsh playing fields, off Legion Drive, Kinver, DY7 6LS</p>	
<p>K05 Woods North of Marsh Playing Fields, off Legion Drive, Kinver, DY7 6ET</p>	
<p>K06 Edward Marsh Playing Fields, Legion Drive, Kinver, DY7 6ET</p>	
<p>K10 Jubilee gardens, High Street, Kinver, DY7 6ER</p>	
<p>K11 Daneford gardens, High Street, Kinver, DY7 6ER</p>	
<p>K12 Stag Meadow area, off High Street, Kinver, DY7 6ER</p>	
<p>K13 Marketplace Green, High Street, Kinver, DY7 6HL</p>	
<p>K15 Comber Copse and Scout Camp, The Compa, Kinver, DY7 6HR</p>	
<p>K17 Copse by Staffordshire Way North of Redcliff Covert, White Hill, Kinver, DY7 6AP</p>	

K18 Hanging Hill, East of St Peter's Church, Church Hill, Kinver, DY7 6HZ
K19 Riverside Fields near Anchor Cottages, Dark Lane, Kinver, DY7 6NU
K20 Brockley's Riverside Walk, Brockley's Walk, Kinver, DY7 6JT
K22 Roman Fort, Ashwood Lower Lane, Greensforge, DY6 0AQ
K23 Ridgehill Wood, off Lawnswood Road, Lawnswood, DY8 5JL
K24 Wood and Field South of Ridgehill Wood, Lawnswood Road, Lawnswood, DY7 5QL
K25 Friar's Gorse Wood and Mount Pleasant Covert, Hunter's Ride, Lawnswood, DY7 5QN
K26 Friar's Gorse Sandy Fields, North of Bell's Mill, Lawnswood, DY8 5HU
K27 Canalside fields off Hyperion Road, Stourton, DY7 6SD
K28 New Wood off Hyperion Road, Stourton, DY7 6SD
K29 The Ridge Wood, off Whittington Hall Lane, Whittington, Kinver, DY8 3PJ
K30 Little Iverley Covert, off Whittington Hall Lane, Whittington, Kinver, DY8 3LF