








Scale: 1:33,000

# Kinver Neighbourhood Plan Parish Map

## KEY

-  Kinver Neighbourhood Plan Boundary
-  Local Green Spaces
-  Development Boundary
-  Green Belt
-  Village Centre

Please refer to Kinver neighbourhood plan for:  
 - Map KN07-1 - 2 Kinver Nature Recovery Areas  
 - Map KN07-3 Kinver Habitat Corridors  
 - Map KN07-4 Kinver Habitat Distinctiveness map

[https://www.sstaffs.gov.uk/sites/default/files/2023-07/1.\\_kvnp\\_referendum\\_version\\_13.07.23.pdf](https://www.sstaffs.gov.uk/sites/default/files/2023-07/1._kvnp_referendum_version_13.07.23.pdf)

Please note: You are not permitted to copy, sub-licence, distribute or sell any of this data to third parties in any form.

