





# Kinver Neighbourhood Plan Inset Map

## KEY

-  Local Green Spaces
-  Development Boundary
-  Green Belt
-  Village Centre

Please refer to Kinver neighbourhood plan for:  
- Map KN07-1 - 2 Kinver Nature Recovery Areas  
- Map KN07-3 Kinver Habitat Corridors  
- Map KN07-4 Kinver Habitat Distinctiveness map

[https://www.sstaffs.gov.uk/sites/default/files/2023-07/1.\\_kvnp\\_referendum\\_version\\_13.07.23.pdf](https://www.sstaffs.gov.uk/sites/default/files/2023-07/1._kvnp_referendum_version_13.07.23.pdf)


Please note: You are not permitted to copy, sub-licence, distribute or sell any of this data to third parties in any form.

KN10  
K10 Local Green Space

KN10  
K11 Local Green Space

KN10  
K13 Local Green Space

KN01  
Village Centre

  
**NORTH**  
Scale: 1:7,000

© Crown copyright and database rights  
2023 Ordnance Survey 100019681