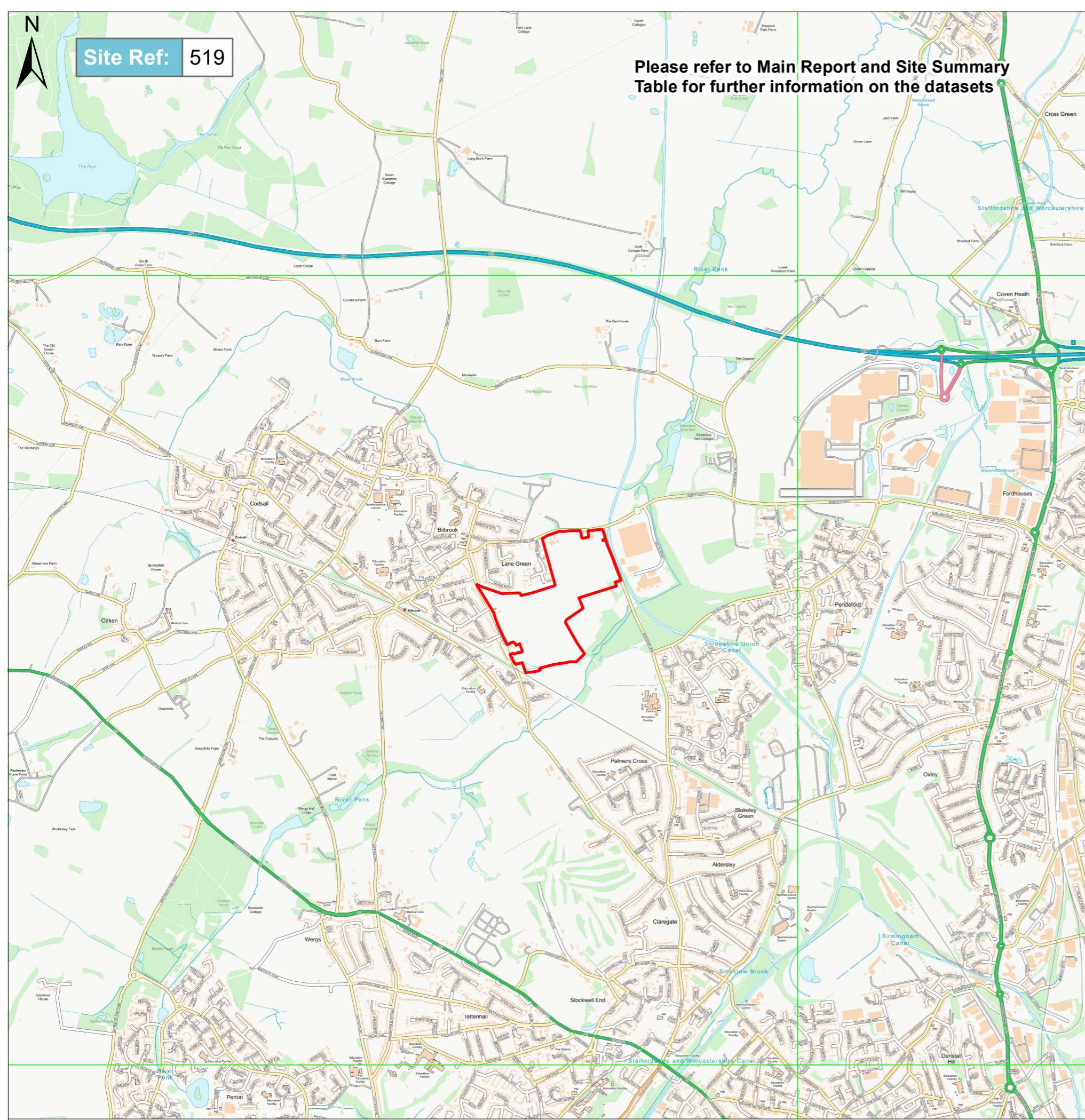
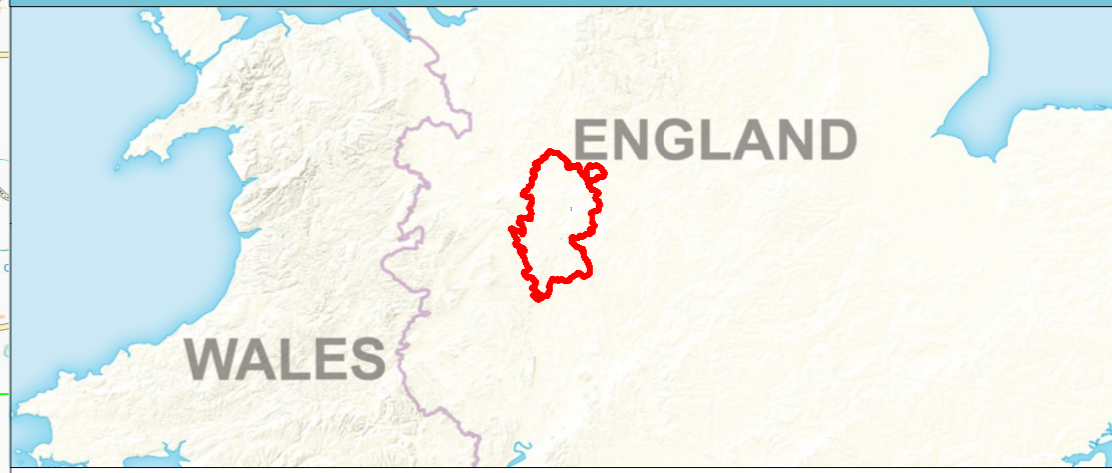




Site Ref: 519

Please refer to Main Report and Site Summary Table for further information on the datasets

South Staffordshire Level 2 SFRA



Legend

- Site 519
- Flood Alert Areas
- Flood Warning Areas
- Flood Zone 2
- Flood Zone 3
- Historical floods
- Main rivers

Risk of surface water flooding - Depth (m)

- 3.3% AEP event
- 1% AEP event
- 0.1% AEP Event depth
- 0.00 - 0.15
- 0.15 - 0.30
- 0.30 - 0.60
- 0.60 - 0.90
- 0.90 - 1.20
- > 1.20

Risk of surface water flooding - Hazard

- 3.3% AEP event
- 1% AEP event
- 0.1% AEP Event hazard
- 0.50 - 0.75
- 0.75 - 1.25
- 1.25 - 2.00
- > 2.00

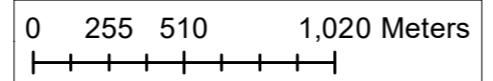
Risk of surface water flooding - Velocity (m/s)

- 3.3% AEP event
- 1% AEP event
- 0.1% AEP Event velocity
- 0.00 - 0.25
- 0.25 - 0.50
- 0.50 - 1.00
- 1.00 - 2.00
- > 2.00

Surface Water Climate Change - Depth (m)

- 3.3% AEP +25% CC
- 3.3% AEP +35% CC
- 1% AEP +25% CC
- 1% AEP +40% CC
- 0.001 - 9
- 9.01 - 18
- 18.01 - 27
- 27.01 - 36
- 36.01 - 46

Contains Environment Agency information © Environment Agency and/or database right Reproduced from Ordnance Survey mapping with the permission of Ordnance Survey on behalf of the Controller of Her Majesty's Stationery Office. © Crown copyright. (2022) Unauthorised reproduction infringes Crown copyright and may lead to prosecution or civil proceedings. 100023274 100017810



This document is the property of Jeremy Benn Associates Ltd. It shall not be reproduced in whole or in part, nor disclosed to a third party, without the permission of Jeremy Benn Associates Ltd.